

RESTORED CORNER FOR STATE OF OREGON - DEPARTMENT OF FORESTRY

Line tree common to Sections 5 and 6, T3S, R7W, W.M., Tillamook County, Oregon.

ORIGINAL by Frank H. Sharp, June 30, 1894.

48" Fir with 2 notches on North and South sides bears S00-05E 15.32 chains from the 1/4 corner for Section 5 and 6; now a 48" stump, 1 notch exposed on South side. Also found an old blaze in bark lying on ground. Did not find other notches as stump is badly scarred.

RESTORED January 18, 1990

Var. 21 1/2 E

Set 5/8"x42" Steel rebar with yellow plastic cap marked "LS1998", 40" into center of stump, and from which a:

10" Fir bears N76E 30.4 ft. to face; scribed WPS5BT.

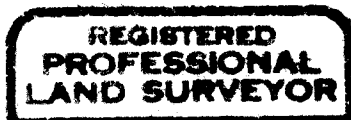
10" Fir bears N06W 14.3 ft. to face; scribed WPS6BT.

Metal location poster on BTs.



3/4" brass washer marked "LS1998" nailed to face of BTs.

Present and witnessed by Clifford R. Foster.

Restored by David B. Buchholz under my direction.
David B. Buchholz, LS2272



Anthony J. Klosterman



4907 Third St.
Tillamook, Oregon 97141